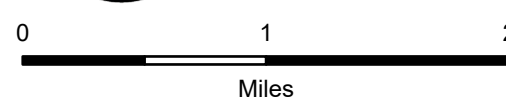
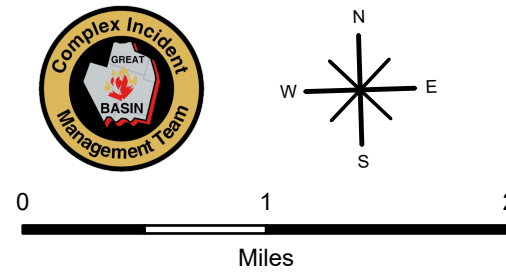
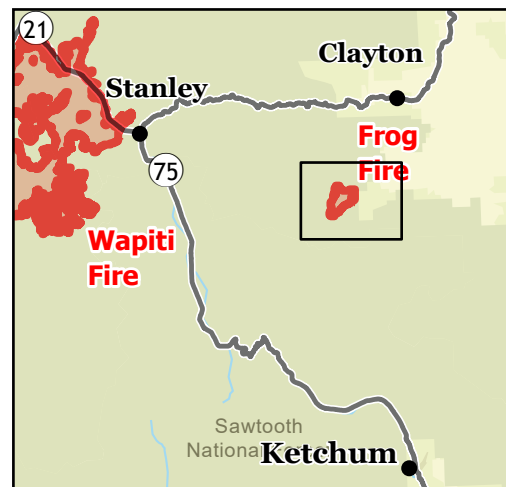


# FROG

10/9/2024  
3,020 ACRES  
100% CONTAINED

- Closure Area
- Open Route Within Fire Closure
- Contained
- Wildfire Daily Fire Perimeter
- Trailhead
- BLM Campground
- Secondary Dirt
- Dirt (Not Paved)
- Road, Not Maintained for Passenger Car
- Trail
- Forest Service
- USFS Wilderness
- Bureau of Land Management (BLM)
- State
- US Forest Service (USFS)
- Private



1:50,000 | GB Team 3 | 10/8/2024 2101  
Acres from GPS Flight & IR  
North American 1983 Datum, LatLong Grid

